



# Silver Falls State Park



## North Falls Day-Use and Group Camp



## North Falls Limited parking



Accessible facility	Scenic viewpoint	Horse camp
Waterfall	Picnic area	Cabins
Restrooms	Food	Meeting hall
Non-flush restrooms	Drinking water	Dump station
Parking	Off-leash area	Gate
Pay to park	Playground	Caution
Information	Swimming area	1518 Elevation (feet)
Trailhead	Wi-Fi	

Distance between diamonds in miles  
 Trails  
 Public roads & parking  
 Walkways & sidewalks  
 Maintenance roads (not for public use)

**Trail of Ten Falls**



## South Falls Day-use Area



## Campground

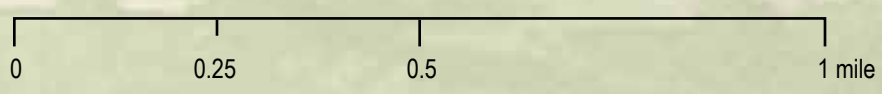



**Trail of Ten Falls**

3.8	Canyon Trail
1.0	Maple Ridge Trail
2.1	Rim Trail
0.5	Twin Falls Trail
0.3	Upper North Falls
0.5	Winter Trail

**Other Trails**


1.8	214 Trail
3.5	Bike Path
6.8	Buck Mountain Loop
4.6	Catamount Trail
0.8	Cutoff Trail
3.0	Howard Creek Loop
1.0	Lost Creek Trail
1.1	Nature Trail
1.3	Newt Loop
5.9	Perimeter Trail
0.6	Rackett Ridge Connector Trail
2.6	Rackett Ridge Trail
2.8	Smith Creek Trail



## Trail of Ten Falls




South Falls 177 ft.



Winter Falls 134 ft.



Lower South Falls 93 ft.



Middle North Falls 106 ft.



Lower North Falls 30 ft.




Twin Falls 31 ft.



Drake Falls 27 ft.



Winter Falls 134 ft.



Middle North Falls 106 ft.



Double Falls 178 ft.



North Falls 136 ft.



Upper North Falls 65 ft.